PRODUCED BY AN AUTODESK EDUCATIONAL PRODUCT

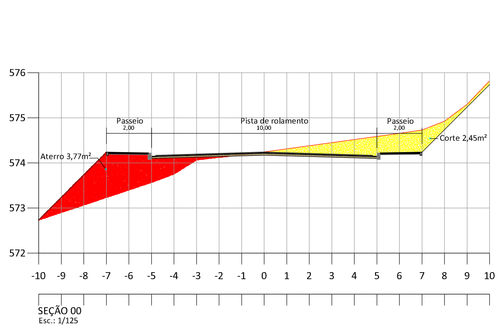

SEÇÃO 00
Esc.: 1/125

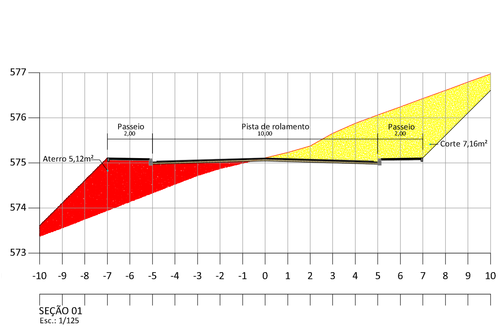

SEÇÃO 01
Esc.: 1/125

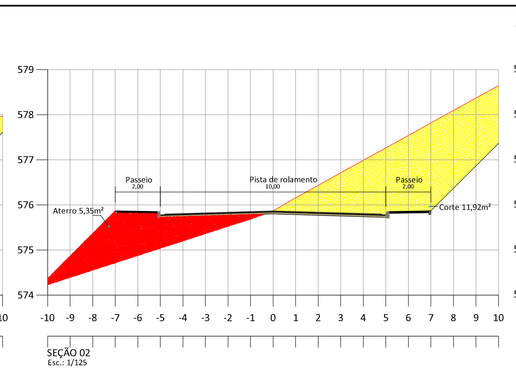

SEÇÃO 02
Esc.: 1/125

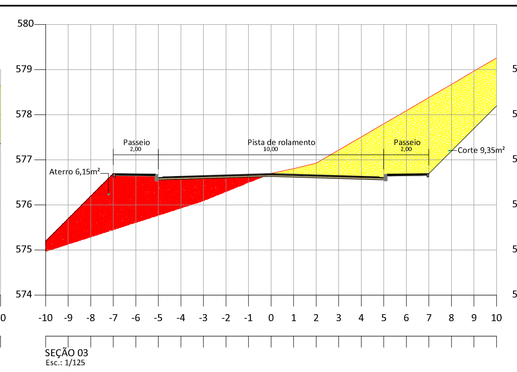

SEÇÃO 03
Esc.: 1/125

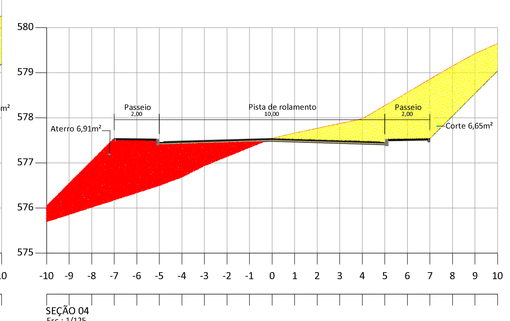

SEÇÃO 04
Esc.: 1/125

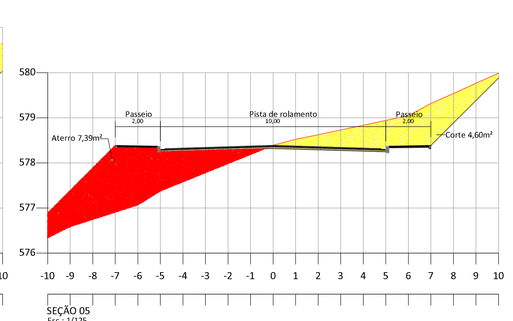

SEÇÃO 05
Esc.: 1/125

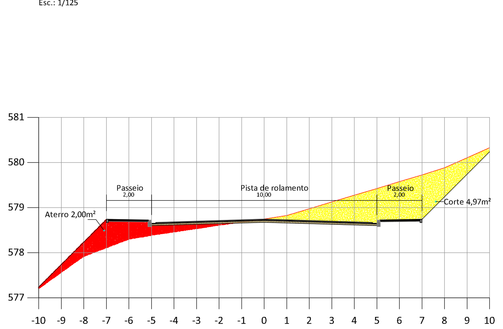

SEÇÃO 06
Esc.: 1/125

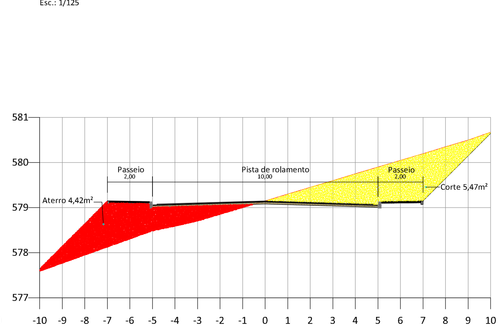

SEÇÃO 07
Esc.: 1/125

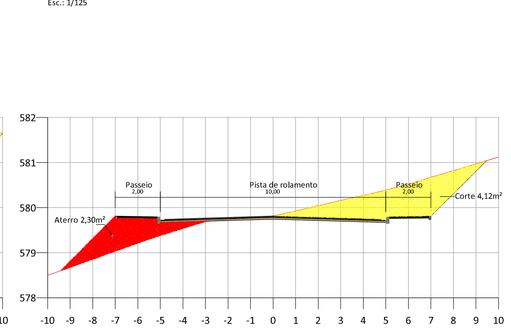

SEÇÃO 08
Esc.: 1/125

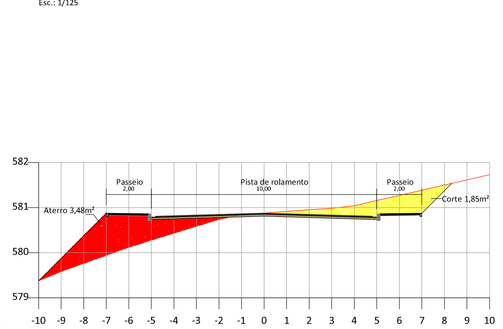

SEÇÃO 09
Esc.: 1/125

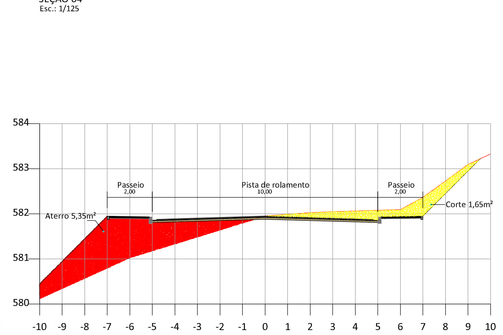

SEÇÃO 10
Esc.: 1/125

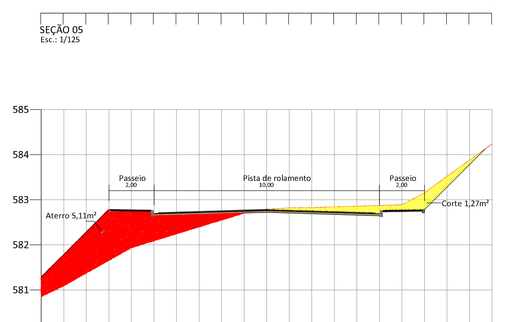

SEÇÃO 11
Esc.: 1/125

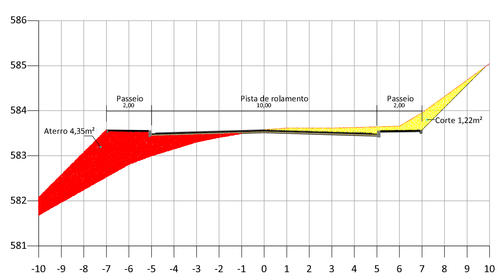

SEÇÃO 12
Esc.: 1/125

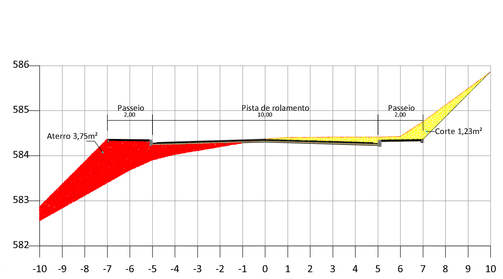

SEÇÃO 13
Esc.: 1/125

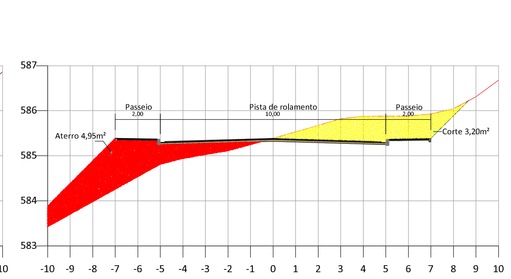

SEÇÃO 14
Esc.: 1/125

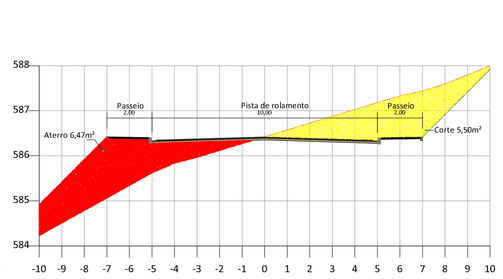

SEÇÃO 15
Esc.: 1/125

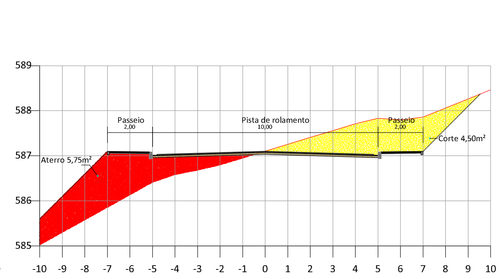

SEÇÃO 16
Esc.: 1/125

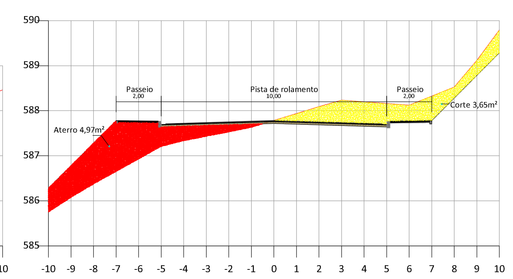

SEÇÃO 17
Esc.: 1/125

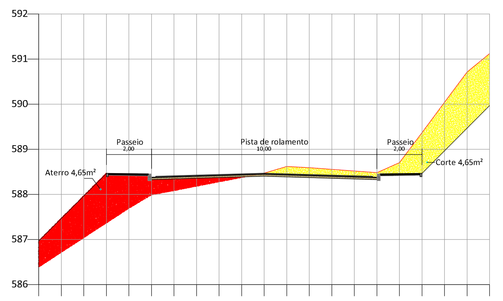

SEÇÃO 18
Esc.: 1/125

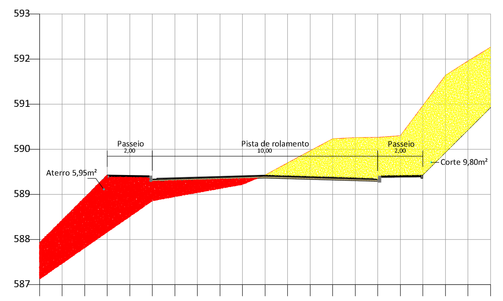

SEÇÃO 19
Esc.: 1/125

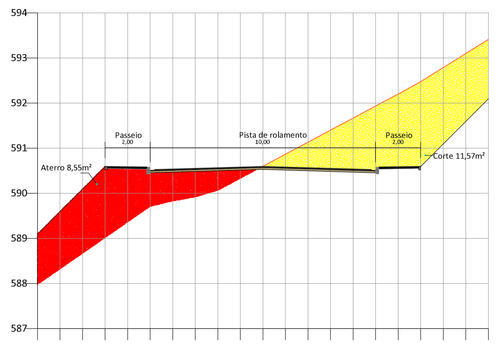

SEÇÃO 20
Esc.: 1/125

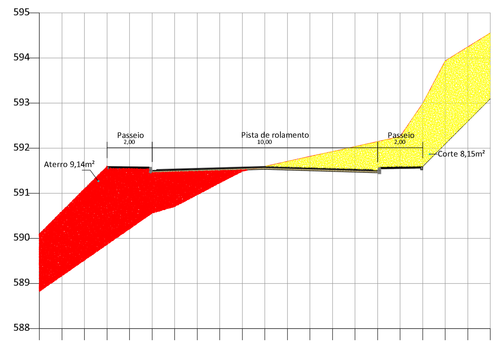

SEÇÃO 21
Esc.: 1/125

ASSOCIAÇÃO DOS MUNICÍPIOS DO ENTRE RIOS-SC

BOM JESUS DO OESTE-CAIBA-CUNHA PORÃ-CUNHATAÍ-FLOR DO SERTÃO
IRACEMINHA-MARAVILHA-MODELO-PALMITOS-PRELEZI-RONDA ALTA-SALTINHO
SANTA TEREZINHA DO PROGRESSO-SÃO MIGUEL D.A BOA VISTA-SAUDADES-TRIOMMOS

AMERIOS

ENDEREÇO:
Av. Euclides da Cunha, 160 - Cx. P. 47 - Centro
89.874-000 - MARAVILHA - Santa Catarina
Fone/Fax: (0**49) 664-0282 - e-mail: amerios@amerios.org.br
CNPJ 00.961.206/0001-88

MUNICÍPIO DE SALTINHO

OBRA:
PROJETO DE PAVIMENTAÇÃO ASFALTICA
SEÇÃO DA RUA PROFESSOR HUGO ROPKE - Trecho I

RESPONSÁVEL:
ENGENHEIRA CIVIL
CREA/SC: 090319-0
REG. NIAC: 250054897-1
CARLINE JOICE HACKENHAAR

CARIMBO:

ESPECIFICAÇÃO:
SEÇÃO 00 à SEÇÃO 21
DA RUA PROFESSOR HUGO ROPKE - TRECHO I

TOPOGRAFO:
ALEXANDRE L. PADILHA
Geógrafo - CREA/SC 060.635
Técnico em Agrimensura
Lot. Técnico de Agrimensura Topografia

PROPRIETÁRIO:
MUNICÍPIO DE SALTINHO-SC

PROPRIETÁRIO:

DESENH.:
PERÍMETRO URBANO

LUIZ DE PARIS

DESENHO:
CAMILA GREGORIO RICH

Nº DESENHO:
2015/SALTINHO/MARÇO/PAV.RUA PROF.HUGO ROPKE

DATA:
ABRIL/2015

ESCALA:
INDICADA

FOLHA:
02

Código CAD/CGE

PRODUCED BY AN AUTODESK EDUCATIONAL PRODUCT
PRODUCED BY AN AUTODESK EDUCATIONAL PRODUCT
PRODUCED BY AN AUTODESK EDUCATIONAL PRODUCT